

UC Berkeley

UC Berkeley Previously Published Works

Title

Final inversion of the Midcontinent Rift during the Rigolet Phase of the Grenvillian Orogeny

Permalink

<https://escholarship.org/uc/item/0rh2r477>

Journal

Geology, 50(5)

ISSN

0091-7613

Authors

Hodgin, Eben B
Swanson-Hysell, Nicholas L
DeGraff, James M
[et al.](#)

Publication Date

2022-05-01

DOI

10.1130/g49439.1

Copyright Information

This work is made available under the terms of a Creative Commons Attribution License, available at <https://creativecommons.org/licenses/by/4.0/>

Peer reviewed

FINAL INVERSION OF THE MIDCONTINENT RIFT DURING THE RIGOLET PHASE OF THE GRENVILLIAN OROGENY

Eben B. Hodgin¹, Nicholas L. Swanson-Hysell¹, James M. DeGraff², Andrew R.C. Kylander-Clark³, Mark D. Schmitz⁴, Andrew C. Turner¹, Yiming Zhang¹, and Daniel A. Stolper¹

¹Dept. of Earth and Planetary Science, University of California, Berkeley, CA 94720 USA

²Dept. of Geological and Mining Engineering and Sciences, Michigan Technical Univ., Houghton, MI 49931, USA

³Dept. of Geosciences, Boise State Univ., Boise, ID 83725, USA

⁴Dept. of Earth and Planetary Science, Univ. of California, Santa Barbara 93106, CA, USA

ABSTRACT

Despite being a prominent continental-scale feature, the late Mesoproterozoic North American Midcontinent Rift did not result in the break-up of Laurentia and subsequently underwent structural inversion. The timing of inversion is critical for constraining far-field effects of orogenesis and processes associated with the rift's failure. The Keweenaw Fault in northern Michigan (USA) is a major thrust structure associated with rift inversion; it places ca. 1093 Ma rift volcanic rocks atop the post-rift Jacobsville Formation (Fm), which is folded in its footwall. Previous detrital zircon (DZ) U-Pb geochronology developed by laser ablation-inductively coupled plasma-mass spectrometry (LA-ICP-MS) assigned a ca. 950 Ma maximum age to the Jacobsville Fm and interpreted its deposition and deformation to postdate the ca. 1090 to 980 Ma Grenvillian Orogeny. In this study, we reproduced similar DZ dates using LA-ICP-MS, then dated 19 of the youngest DZ grains by high-precision chemical abrasion-isotope dilution-thermal ionization mass spectrometry (CA-ID-TIMS). The youngest DZ dated by CA-ID-TIMS at 992.51 ± 0.64 Ma (2σ) redefines the maximum depositional age of the Jacobsville Fm and overlaps with a U-Pb LA-ICP-MS date of 985.5 ± 35.8 Ma (2σ) on late-kinematic calcite veins within the brecciated Keweenaw Fault zone. Collectively, these data are interpreted to constrain deposition of the Jacobsville Fm and final rift inversion to have occurred during the 1010 to 980 Ma Rigolet Phase of the Grenvillian Orogeny, following an earlier phase of Ottawa inversion. Far-field deformation propagated >500 km into the continental interior during the Ottawa and Rigolet phases of the Grenvillian Orogeny.

This manuscript is the author's version of the following manuscript and is licensed for reuse and distribution under a Creative Commons Attribution (CC BY 4.0) license:

Hodgin, E.B., Swanson-Hysell, N.L., DeGraff, J.M., Kylander-Clark, A.R.C., Schmitz, M.D., Turner, A.C., Zhang, Y., and Stolper, D.A. (2022), *Final inversion of the Midcontinent Rift during the Rigolet Phase of the Grenvillian orogeny*, *Geology*, doi:10.1130/G49439.1.

INTRODUCTION

THE late Mesoproterozoic Midcontinent Rift (MCR) is a prominent tectonomagmatic feature that extends >2000 km through the Laurentia craton (Fig. 1; Ojakangas et al., 2001; Woodruff et al., 2020). In the vicinity of Lake Superior, there is a well-exposed >10 km-thick succession of ca. 1110 to 1083 Ma rift-related volcanic rocks overlain by >4 km of post-rift sedimentary strata (Cannon, 1992; Swanson-Hysell et al., 2019). Given the significant lithospheric thinning associated with rifting (Behrendt et al., 1988), an outstanding question is why the rift did not lead to the break-up of Laurentia. A leading hypothesis is that cessation of extension occurred due to far-field compressional stresses associated with the ca. 1090–980 Ma Grenvillian Orogeny (Cannon and Hinze, 1992; Cannon, 1994). Following rifting and an interval of post-rift thermal subsidence, the MCR underwent structural inversion with crustal-scale folding and reverse faulting (Fig. 1; Cannon et al., 1993). However, the timing of inversion is disputed. It has

been proposed that this inversion occurred during the Ottawa Phase (ca. 1090–1030 Ma; Cannon, 1994) or during the Rigolet Phase (ca. 1010–980 Ma; Swanson-Hysell et al., 2019) of the Grenvillian Orogeny, or during post-Grenvillian Appalachian compression (Craddock et al., 2013; Malone et al., 2016).

The timing of rift inversion may provide geodynamic insight into the cessation of rift development and constrain links to episodes of orogenesis. However, existing geochronological constraints are too imprecise to resolve this history and have led to conflicting interpretations. Interpretations of regional inversion during the Ottawa Phase of the Grenvillian Orogeny have relied on low-precision Rb-Sr dates of uplifted basement lithologies (Cannon et al., 1993) and secondary minerals precipitated from fluids whose migration may be associated with inversion (Ruiz et al., 1984; Bornhorst et al., 1988). Low-precision U-Pb detrital zircon (DZ) geochronology from the Jacobsville Formation (Fm) has been interpreted to provide a maximum depositional age of ca. 950 Ma (Craddock et al.,

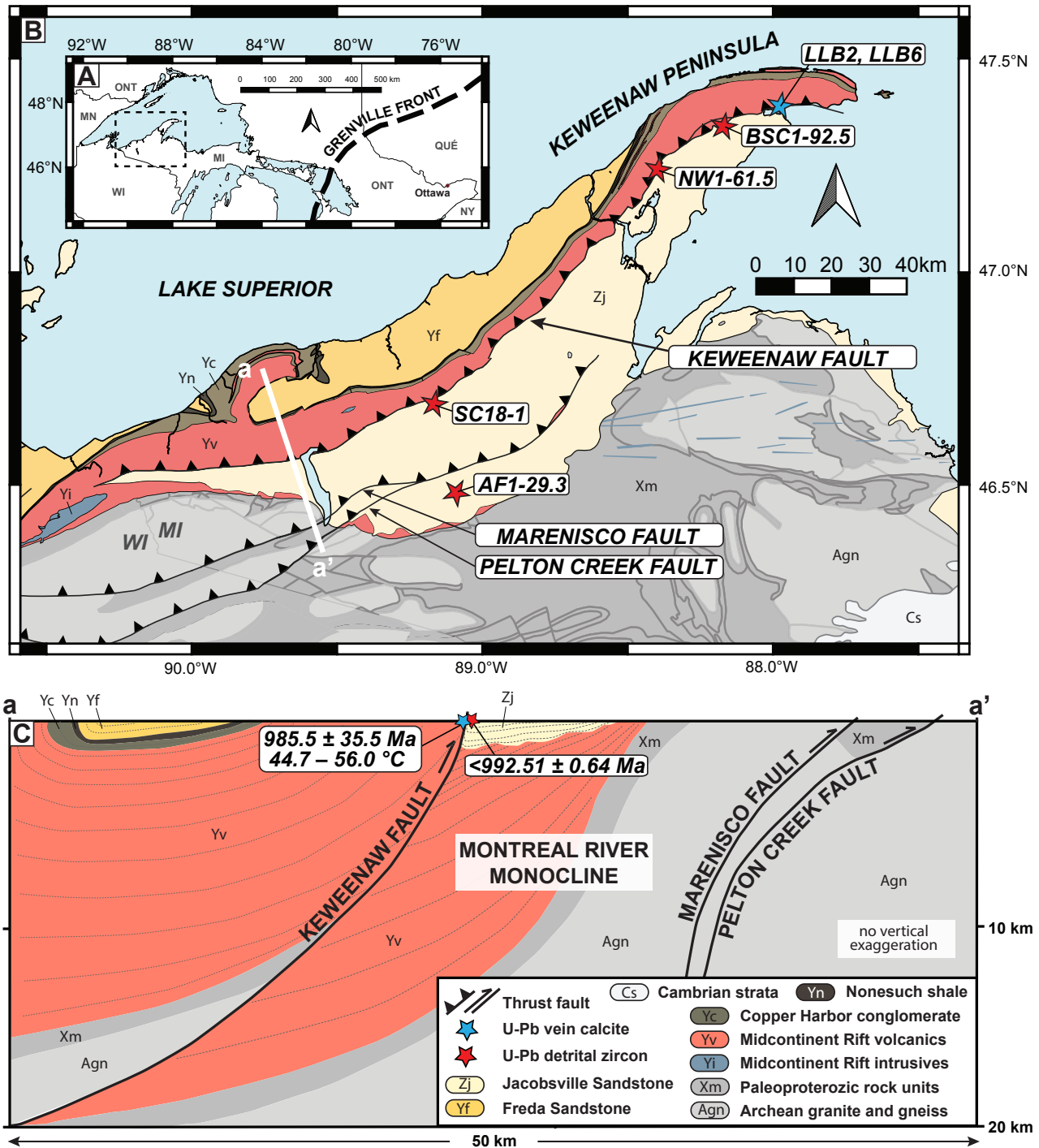


Figure 1: Geologic map and cross-section of part of the Midcontinent Rift. A) Regional map inset shows location of the Grenville Front relative to the study area. B) Geologic map of northern Michigan and Wisconsin showing geochronology sample locations, major thrust faults, and location of cross section (a-a'). C) Montreal River Monocline cross-section modified after Cannon et al. (1993). Annotations provide a fault calcite date and clumped-isotope temperature estimates from the Keweenaw Fault and a maximum age constraint for the Jacobsville Fm derived from the youngest DZ dated by CA-ID-TIMS in the fault's footwall

2013; Malone et al., 2016), suggesting that final rift inversion that folded Jacobsville strata in the footwall of the Keweenaw Fault postdated the Grenvillian Orogeny. Here, we provide new geochronological constraints to evaluate linkages between MCR inversion and Grenvillian orogenesis. Specifically, we constrain the timing of the latest significant motion on the Keweenaw Fault with a high-precision maximum depositional age for the Jacobsville Fm combined with direct U-Pb ages for syn- to post-kinematic calcite that precipitated within the fault zone.

GEOLOGICAL BACKGROUND

Stratigraphy

Along the south shore of Lake Superior, MCR strata were deposited unconformably on Paleoproterozoic basement rocks. Lower MCR strata consist of >10 km of ca. 1108 to 1083 Ma rift-related volcanic rocks (Cannon, 1992, Swanson-Hysell et al., 2019). Rift volcanics are conformably overlain by >4 km of conglomerate, siltstone, and sandstone of the Oronto Group (Cannon et al., 1995, 1996), interpreted to have been deposited during post-rift thermal subsidence (Cannon, 1992). Overlying the Oronto Group are sandstone-dominated fluvial sediments of the Jacobsville Fm whose thickness can exceed 1 km (Kalliokoski, 1982). An angular unconformity between the Oronto Group and the overlying Jacobsville Fm has been interpreted from seismic data beneath Lake Superior (Cannon et al., 1989). Onshore in northern Michigan, the Jacobsville Fm directly overlies MCR volcanic rocks, as well as Archean and Paleoproterozoic basement, in angular unconformity (Fig. 1; Hamblin, 1958; Kalliokoski, 1982). The Jacobsville Fm is unconformably overlain by the Cambrian Munising Fm (Hamblin, 1958).

Structure

The Keweenaw Fault is a north- to northwest-dipping thrust that juxtaposes MCR volcanics atop the Jacobsville Fm and extends ~250 km from the tip of the Keweenaw Peninsula in Michigan southeastward to a termination in northeastern Wisconsin (Fig. 1; Cannon et al., 1996; Cannon and Nicholson, 2001). Thrust faults parallel to the Keweenaw Fault include the Marenisco and Pelton Creek faults (Fig. 1). Similarly-oriented thrust faults continue southwestward through northern Wisconsin (Ojakangas et al., 2001), and eastward below Lake Superior towards Ontario where there are also faults that thrust MCR volcanics atop post-rift sandstone (Manson and Halls, 1994). The typically shallowly-dipping Jacobsville Fm has sub-vertical to overturned beds in the immediate footwall of the Keweenaw Fault (Irving and Chamberlin, 1885; Cannon and Nicholson, 2001).

Deposition of the Jacobsville Fm predated final motion of the Keweenaw Fault, but postdated development of the crustal-scale Montreal River monocline that folded rift-related volcanic and sedimentary rocks in the hanging wall of the Marenisco thrust fault (Fig. 1; Cannon et al. 1993). The Jacobsville Fm overlies an erosional angular unconformity developed on lithologies that were exhumed through this earlier reverse mo-

tion on the Marenisco Fault (Fig. 1; Cannon et al., 1993). Biotite extracted from Archean granites and gneisses in the hanging wall of the Marenisco Fault yield ca. 1060–1040 Ma Rb-Sr dates, which were interpreted by Cannon et al. (1993) to represent cooling ages associated with ~25 km of crustal exhumation during the Ottawan Phase of the Grenvillian Orogeny. This contraction is interpreted to have uplifted and tilted MCR volcanics and the sedimentary rocks of the Oronto Group prior to Jacobsville Fm deposition and subsequent motion on the Keweenaw Fault (Fig. 1).

METHODS AND RESULTS

Detrital Zircon (DZ) U-Pb Geochronology

Four sandstone samples of the Jacobsville Fm were collected for DZ geochronology. Three samples were taken from outcrops within the footwall of the Keweenaw Fault (Fig. 1). Paired U-Pb DZ dating was used to develop accurate and precise dates on the youngest DZ grains by combining two techniques: laser-ablation–inductively coupled plasma–mass spectrometry (LA-ICP-MS) to rapidly screen many DZ grains followed by chemical abrasion–isotope dilution–thermal ionization mass spectrometry (CA-ID-TIMS) on the youngest grains (Fig. 2; Table DR1; see Data Repository for detailed methods). A total of 1011 DZ LA-ICP-MS analyses resulted in 881 concordant dates. We selected 19 DZ grains with the youngest concordant LA-ICP-MS dates (~1050–950 Ma) for more accurate and precise CA-ID-TIMS dating (Fig. 2; Table DR2). Five DZ grains were broken into multiple fragments yielding a total of 25 CA-ID-TIMS analyses. The results are as follows: sample AF1-29.3 (46.48046°N, 89.09026°W) yielded six CA-ID-TIMS $^{206}\text{Pb}/^{238}\text{U}$ dates ranging from 1073 to 1003 Ma; sample SC18-1 (46.69132°N, 89.16658°W) yielded sixteen CA-ID-TIMS $^{206}\text{Pb}/^{238}\text{U}$ dates ranging from 1096 to 992 Ma; and sample NW1-61.5 (47.24115°N, 88.39647°W) yielded three CA-ID-TIMS $^{206}\text{Pb}/^{238}\text{U}$ dates ranging from 1090 to 1082 Ma. Reported with 2σ analytical uncertainty, the five youngest DZ grains dated by CA-ID-TIMS are 1019.58 ± 0.73 Ma, 1017.71 ± 0.69 Ma, 1017.67 ± 2.95 Ma, 1003.21 ± 2.23 Ma, and 992.51 ± 0.64 Ma. CA-ID-TIMS and LA-ICP-MS dates from the same zircon crystals are compared in Figure 2 and Table DR3.

Calcite U-Pb Geochronology and Clumped-Isotope Thermometry

Abundant sparry calcite veins are present in brecciated subophitic basalt of the Portage Lake Volcanics within the Keweenaw Fault zone near Lac La Belle (Fig. 3). These veins cross-cut a dense anastomosing network of slickensides and zeolite veins within the fault breccia (Fig. 3A–D), and themselves experienced some deformation within the fault zone. We interpret these relationships to indicate that calcite formed after dilation and emplacement of zeolite veins, but before the cessation of fault movement, making the calcite veins late syn-kinematic. We collected nine samples of vein calcite crystals for U-Pb LA-ICP-MS geochronology. After initial screening, three samples were selected for follow-up LA-ICP-MS analysis using a ~110

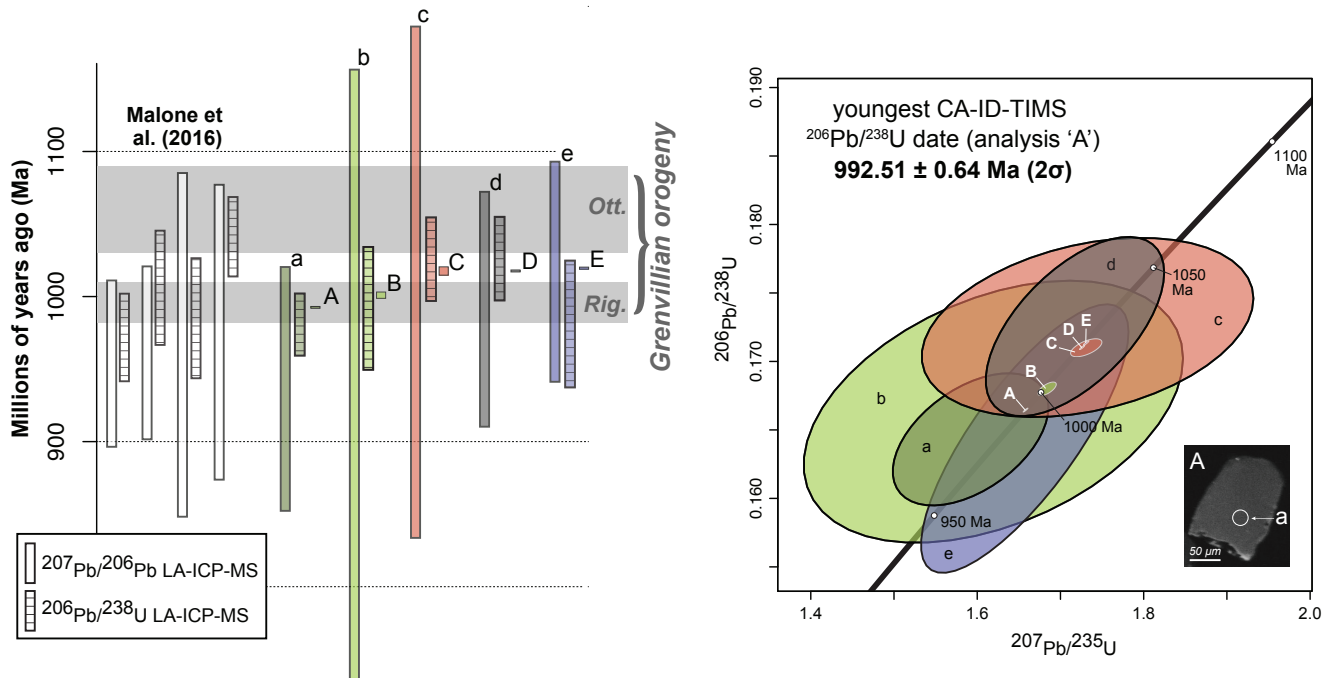


Figure 2: Results of paired dates determined by LA-ICP-MS and CA-ID-TIMS for the five youngest DZ grains from the Jacobsville Fm analyzed in this study compared to previous LA-ICP-MS dates from Malone et al. (2016). The five DZ grains (A–E) shown in the age rank plot (left) and in the Concordia plot (right) are: A) SC18-1-z1 (cathodoluminescence image displayed at bottom right); B) AF1-29.3-z2; C) AF1-29.3-z6; D) SC18-1-z4; E) SC18-1-z11. Paired analyses are shown for each grain with the low-precision LA-ICP-MS dates labeled in lowercase and the paired high-precision $^{206}\text{Pb}/^{238}\text{U}$ CA-ID-TIMS date in uppercase.

tm spot size (Kylander-Clark, 2020), and two samples yielded sufficiently variable concentrations of U to calculate isochron-based U-Pb dates (Fig. 3E; Fig. DR3; Table DR4; Vermeesch, 2018). The results are: 985.5 ± 35.8 Ma (2σ ; Mean Standard Weighted Deviation (MSWD) = 0.76, $n=96/96$) for sample LLB2 (47.38929°N , 87.97621°W) and 1020.2 ± 98.8 Ma (2σ ; MSWD=1.2, $n=93/97$) for sample LLB6 (47.38891°N , 87.97903°W). Calcite from these two samples were also analyzed for carbonate clumped isotopes (Δ_{47}) to gain insight into formation temperatures. Three replicate (Δ_{47}) analyses for each sample yielded Δ_{47} -based temperatures of 56.0 ± 4.6 °C and 44.7 ± 1.9 °C (1 s.e.) for LLB2 and LLB6, respectively (Fig. 1; Table DR5).

DISCUSSION

Previous U-Pb DZ geochronology based on low-precision LA-ICP-MS analyses was interpreted to indicate that the Jacobsville Fm has a maximum depositional age of ca. 950 Ma, implying that it postdated the 1090–980 Ma Grenvillian Orogeny (Fig. 2; Craddock et al., 2013; Malone et al., 2016). We also obtained LA-ICP-MS ages of ca. 950 Ma, but then determined a more accurate and precise maximum depositional age with CA-ID-TIMS analyses on the same crystals. We interpret the youngest concordant CA-ID-TIMS DZ age of 992.51 ± 0.64 Ma to constrain deposition of the upper Jacobsville Fm and fi-

nal motion of the Keweenaw Fault to have occurred after ca. 993 Ma. These tandem DZ dates illustrate that the younger LA-ICP-MS dates are attributable to greater analytical uncertainty and persistent Pb loss relative to the CA-ID-TIMS dates (Fig. 2; Table DR3), which likely affected previous LA-ICP-MS data. Our results indicate that the Jacobsville Fm could have been deposited during the Rigolet Phase of the Grenvillian Orogeny, which occurred from ca. 1010 to 980 Ma (Krogh, 1994; Rivers et al., 2012). A timing of deposition near the maximum depositional age is consistent with interpretations that the Jacobsville Fm is syn-tectonic and was deposited during active shortening (Brojanigo, 1984; Hedgman, 1992; Kalliokoski, 1992; Cannon et al., 1993).

The timing of movement on the Keweenaw Fault is constrained by calcite veins within brecciated basalt in the hanging wall for which the most robust U-Pb calcite isochron yields an LA-ICP-MS date of 985.5 ± 35.8 Ma (Figs. 1 and 3; sample LLB2), which is supported by a less precise isochron date of 1020.2 ± 98.8 Ma (sample LLB6; Fig. DR3). While these dates have relatively low precision, they support fault motion during the Grenvillian Orogeny. The clumped-isotope temperature estimates of ~ 50 °C indicate that the calcite formed at shallow depth. We consider this to be a maximum formational temperature as post-depositional reordering due to heating would only raise the temperature (Passey and Henkes, 2012; Stolper and

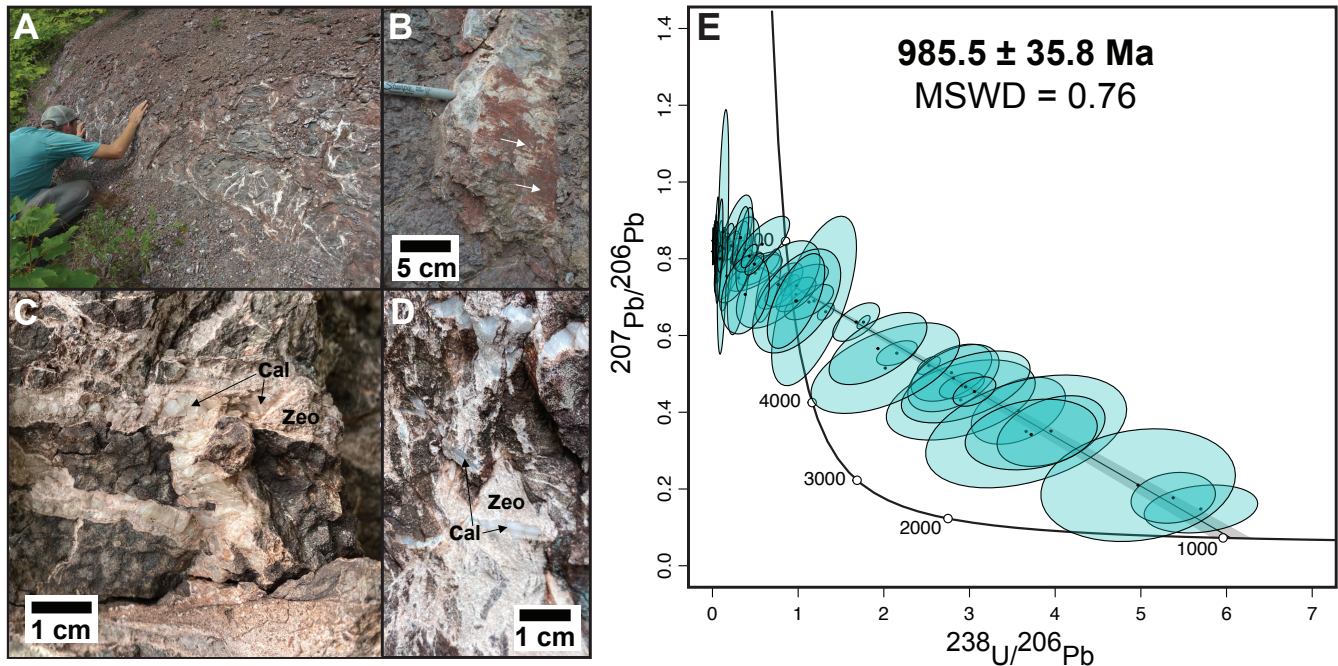


Figure 3: Field relationships of Keweenaw Fault vein calcite and U-Pb geochronology. A) Outcrop of vein calcite within brecciated Portage Lake Volcanic host rock in the Keweenaw Fault zone. B) Vein calcite sampled as LLB6, precipitated within slickensides indicated by white arrows. C) Sample LLB2 vein calcite cross-cutting older zeolite veins within brecciated ophiolite. D) Slightly deformed vein calcite cross-cutting zeolite veins indicating late kinematic timing of calcite precipitation with respect to Keweenaw Fault motion. Calcite (Cal) and zeolite (Zeo) labeled with black arrows. E) Tera-Wasserburg plot of LA-ICP-MS U-Pb data from calcite sample LLB2. Lower intercept date of $985.5 \pm 35.8 \text{ Ma}$ (2σ) determined from 96 LA-ICP-MS analyses with unanchored upper intercept that gives an initial $^{207}\text{Pb}/^{206}\text{Pb}$ composition of 0.8495 ± 0.0040 (2σ). MSWD=Mean Square of the Weighted Deviates.

Eiler, 2015). Assuming a geothermal gradient of 25–30 °C/km would imply that this late kinematic calcite formed within 1 km of the surface. The inferred shallow setting is consistent with calcite precipitation during late kinematic motion as the hanging wall of basalt was thrust onto recently deposited sediments of the Jacobsville Fm.

Taken together, the updated maximum depositional age for the Jacobsville Fm ($992.51 \pm 0.64 \text{ Ma}$) and the new date for late kinematic calcite within the Keweenaw Fault zone ($985.5 \pm 35.8 \text{ Ma}$) are interpreted to constrain deposition of the upper Jacobsville Fm and its subsequent deformation by motion of the Keweenaw Fault to a narrow time window. Our results suggest that Jacobsville deposition was ongoing during a compressional regime that overlapped with the Rigolet Phase of the Grenvillian orogeny (1010 to 980 Ma; Krogh, 1994). We interpret the temporal coincidence of Keweenaw Fault motion with the Rigolet Phase to indicate a tectonic relationship between formation of the Grenville Front (Fig. 1; Rivers et al., 2012) and deformation >500 km to the west within the orogenic foreland.

Given that the distance of the Jacobsville Fm depocenter from the Grenville Front is consistent with backbulge subsidence (DeCelles, 2012), we speculate that the Jacobsville Fm may

have been deposited in a Grenvillian foreland basin system resulting from lithospheric flexure induced by orogenic loading (Rivers et al., 2012). This deposition could be part of the same foreland basin system interpreted to have accommodated strata deposited closer to the Grenville Front, such as the Middle Run Fm that occurs beneath Paleozoic cover in Ohio and Kentucky (Santos et al., 2002; Moecher et al., 2018; Peterman et al., 2020; Clay et al., 2021).

CONCLUSION

By pairing LA-ICP-MS and CA-ID-TIMS DZ U-Pb geochronology with calcite LA-ICP-MS U-Pb geochronology, we have constrained late-stage inversion of the MCR during the Rigolet Phase of the Grenvillian Orogeny. Compressional deformation also occurred prior to deposition of the Jacobsville Fm as it unconformably overlies exhumed, tilted, eroded, and weathered units of the MCR and older basement rocks (Fig. 1; Hamblin, 1958; Cannon et al., 1993). We conclude that cessation of rift-related extension in the MCR was likely caused by far-field effects during the earlier Ottawan Phase (Cannon et al., 1993; Cannon, 1994). The inversion of the MCR was likely a two-stage process involving far-field crustal shortening during both the Ottawan and Rigolet phases of the Grenvillian Orogeny.

ACKNOWLEDGMENTS

Project research was supported by NSF CAREER grant EAR-1847277 to N.L.S.-H. We thank J. Crowley and D. Schwartz at BSU and J. Grimsich at UC Berkeley for assistance. Constructive reviews from T. Rivers, J. Paces, and one anonymous reviewer improved this manuscript.

REFERENCES CITED

- Behrendt, J. C., Green, A. C., Cannon, W. F., Hutchinson, D. R., Lee, M. W., Milkereit, B., Agena, W. F., and Spencer, C., 1988, Crustal structure of the Midcontinent Rift system: Results from GLIMPCE deep seismic reflection profiles: *Geology*, v. 16, p. 81–85.
- Bornhorst, T.J., Paces, J.B., Grant, N.K., Obradovich, J.D., and Huber, N.K., 1988, Age of native copper mineralization, Keweenaw Peninsula, Michigan: *Economic Geology*, v. 83, no. 3, p. 619–625.
- Brojanigo, A., 1984, Keweenaw Fault: structures and sedimentology [M.Sc. thesis]: Michigan Technological University, 124 p.
- Cannon, W.F., Green, A.G., Hutchinson, D.R., Lee, M., Milkereit, B., Behrendt, J.C., Halls, H.C., Green, J.C., Dickas, A.B., Morey, G.B., and Sutcliffe, R., 1989, The North American Midcontinent rift beneath Lake Superior from GLIMPCE seismic reflection profiling: *Tectonics*, v. 8, no. 2, p. 305–332.
- Cannon, W.F., 1992, The Midcontinent rift in the Lake Superior region with emphasis on its geodynamic evolution: *Tectonophysics*, v. 213, no. 1–2, p. 41–48.
- Cannon, W.F., and Hinze, W.J., 1992, Speculations on the origin of the North American Midcontinent rift: *Tectonophysics*, v. 213, no. 1–2, p. 49–55.
- Cannon, W.F., Peterman, Z.E., and Sims, P.K., 1993, Crustalscale thrusting and origin of the Montreal River monocline—A 35-km-thick cross section of the midcontinent rift in northern Michigan and Wisconsin: *Tectonics*, v. 12, no. 3, p. 728–744.
- Cannon, W.F., 1994, Closing of the Midcontinent rift—A far-field effect of Grenvillian compression: *Geology*, v. 22, no. 2, p. 155–158.
- Cannon, W.F., Nicholson, S.W., Woodruff, L.G., Hedgman, C.A., and Schulz, K.J., 1995, Geologic map of the Ontonagon and part of the Wakefield 30' x 60' quadrangles, Michigan: U.S. Geological Survey Miscellaneous Investigations Series Map 1-2499, scale 1:100,000, 1 sheet.
- Cannon, W.F., Woodruff, L.G., Nicholson, S.W., and Hedgman, C.A., 1996, Bedrock geologic map of the Ashland and the northern part of the Ironwood 30' x 60' quadrangles, Wisconsin and Michigan: U.S. Geological Survey Map I-2566, scale 1:100,000, 1 sheet.
- Cannon, W.F., and Nicholson, S.W., 2001, Geologic map of the Keweenaw Peninsula and adjacent area, Michigan: U.S. Geological Survey Map I-2696, scale 1:100,000, 1 sheet, 7 p. Text.
- Clay, J.M., Moecher, D.P., and Bowersox, J.R., 2021, Detrital zircon U-Pb geochronology of the Precambrian Middle Run Formation (Eastern North America Basement): Implications for Grenvillian foreland basin evolution and Midcontinent Rifting: *Precambrian Research*, v. 364, p. 106332.
- Craddock, J.P., Konstantinou, A., Vervoort, J.D., Wirth, K.R., Davidson, C., Finley-Blasi, L., Juda, N.A., and Walker, E., 2013, Detrital zircon provenance of the Mesoproterozoic Midcontinent Rift, Lake Superior region, USA: *The Journal of Geology*, v. 121, no. 1, p. 57–73. DOI: 10.1086/668635
- DeCelles, P.G. 2012, Foreland basin systems revisited: Variations in response to tectonic settings, *in* Busby, C., and Azor, A. eds., *Tectonics of Sedimentary Basins. Recent Advances*: Wiley–Blackwell, Oxford, p. 405–426.
- Hamblin, W.K., 1958, *The Cambrian sandstones of northern Michigan* (Vol. 51). University of Michigan.
- Hedgman, C., 1992, Provenance and tectonic setting of the Jacobsville Sandstone, from Ironwood to Keweenaw Bay, Michigan [M.Sc. thesis]: University of Cincinnati, 158 p.
- Irving, R.D., and Chamberlin, T.C., 1885. Observations on the junction between the eastern sandstone and the Keweenaw series on Keweenaw point, Lake Superior (No. 23). US Government Printing Office.
- Kalliokoski, J., 1982, Jacobsville sandstone, *in* Wold, R.J., and Hinze, W.J., eds., *Geology and Tectonics of the Lake Superior Basin: Geological Society of America Memoir 156*, p. 147–156, doi:10.1130/MEM156-p147.
- Krogh, T.E., 1994, Precise UPb ages for Grenvillian and preGrenvillian thrusting of Proterozoic and Archean metamorphic assemblages in the Grenville Front tectonic zone, Canada: *Tectonics*, v. 13, no. 4, p. 963–982.
- Kylander-Clark, A.R., 2020, Expanding the limits of laser-ablation U–Pb calcite geochronology: *Geochronology*, v. 2, no. 2, p. 343–354.
- Malone, D.H., Stein, C.A., Craddock, J.P., Kley, J., Stein, S., and Malone, J.E., 2016, Maximum depositional age of the Neoproterozoic Jacobsville Sandstone, Michigan: Implications for the evolution of the Midcontinent Rift: *Geosphere*, v. 12, no. 4, p. 1271–1282.
- Manson, M.L., and Halls, H.C., 1994, Post-Keweenawan compressional faults in the eastern Lake Superior region and their tectonic significance: *Canadian Journal of Earth Sciences*, v. 31, no. 4, p. 640–651.
- Moecher, D.P., Bowersox, J.R., and Hickman, J.B., 2018, Zircon U-Pb geochronology of two basement cores (Kentucky, USA): Implications for late Mesoproterozoic sedimentation and tectonics in the eastern Midcontinent: *The Journal of Geology*, v. 126, no. 1, p. 25–39.
- Ojakangas, R.W., Morey, G.B., and Green, E.C., 2001, The Mesoproterozoic midcontinent rift system, Lake Superior region, USA: *Sedimentary Geology*, v. 141, p. 421–442.
- Passey, B.H., and Henkes, G.A., 2012, Carbonate clumped isotope bond reordering and geospeedometry: *Earth and Planetary Science Letters*, v. 351, p. 223–236.
- Peterman, D.J., Hauser, E.C., and Watts, D.R., 2020, Grenville Foreland Deformation and Sedimentation in Southwest Ohio Indicated by Reprocessed Seismic Reflection Profiles near Middletown, Ohio, USA: *The Ohio Journal of Science*, v. 120, no. 2, p. 39–48.
- Rivers, T., Culshaw, N., Hynes, A., Indares, A., Jamieson, R., and Martignole, J. 2012, The Grenville Orogen — A postLITHOPROBE perspective. Chapter 3 *In* *Tectonic Styles in Canada: The LITHOPROBE Perspective*. Edited by J.A. Percival, F.A. Cook, and R.M. Clowes. Geological Association of Canada, Special Paper 49, p. 97–236.
- Ruiz, J., Jones, L.M., and Kelly, W.C., 1984, Rubidium-strontium dating of ore deposits hosted by Rb-rich rocks, using calcite and other common Sr-bearing minerals: *Geology*, v. 12, no.5, p. 259–262.

- Santos, J.O.S., Hartmann, L.A., McNaughton, N.J., Easton, R.M., Rea, R.G., and Potter, P.E., 2002, Sensitive high resolution ion microprobe (SHRIMP) detrital zircon geochronology provides new evidence for a hidden Neoproterozoic foreland basin to the Grenville Orogen in the eastern Midwest, USA: *Canadian Journal of Earth Sciences*, v. 39, no. 10, p. 1505–1515.
- Stolper, D.A., and Eiler, J.M., 2015, The kinetics of solid-state isotope-exchange reactions for clumped isotopes: A study of inorganic calcites and apatites from natural and experimental samples: *American Journal of Science*, v. 315, no. 5, p. 363–411.
- Swanson-Hysell, N.L., Ramezani, J., Fairchild, L.M. and Rose, I.R., 2019. Failed rifting and fast drifting: Midcontinent rift development, Laurentia's rapid motion and the driver of Grenvillian orogenesis: *GSA Bulletin*, v. 131, no. 5–6, p. 913–940.
- Vermeesch, P., 2018, IsoplotR: A free and open toolbox for geochronology: *Geoscience Frontiers*, v. 9, no. 5, p.1479–1493.
- Woodruff, L.G., Schulz, K.J., Nicholson, S.W., and Dicken, C.L., 2020, Mineral deposits of the Mesoproterozoic Midcontinent Rift System in the Lake Superior region-A space and time classification: *Ore Geology Reviews*, v. 126, p. 1–21.